






Riverstone Road, Riverstone

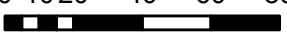
Existing Land Zone Map

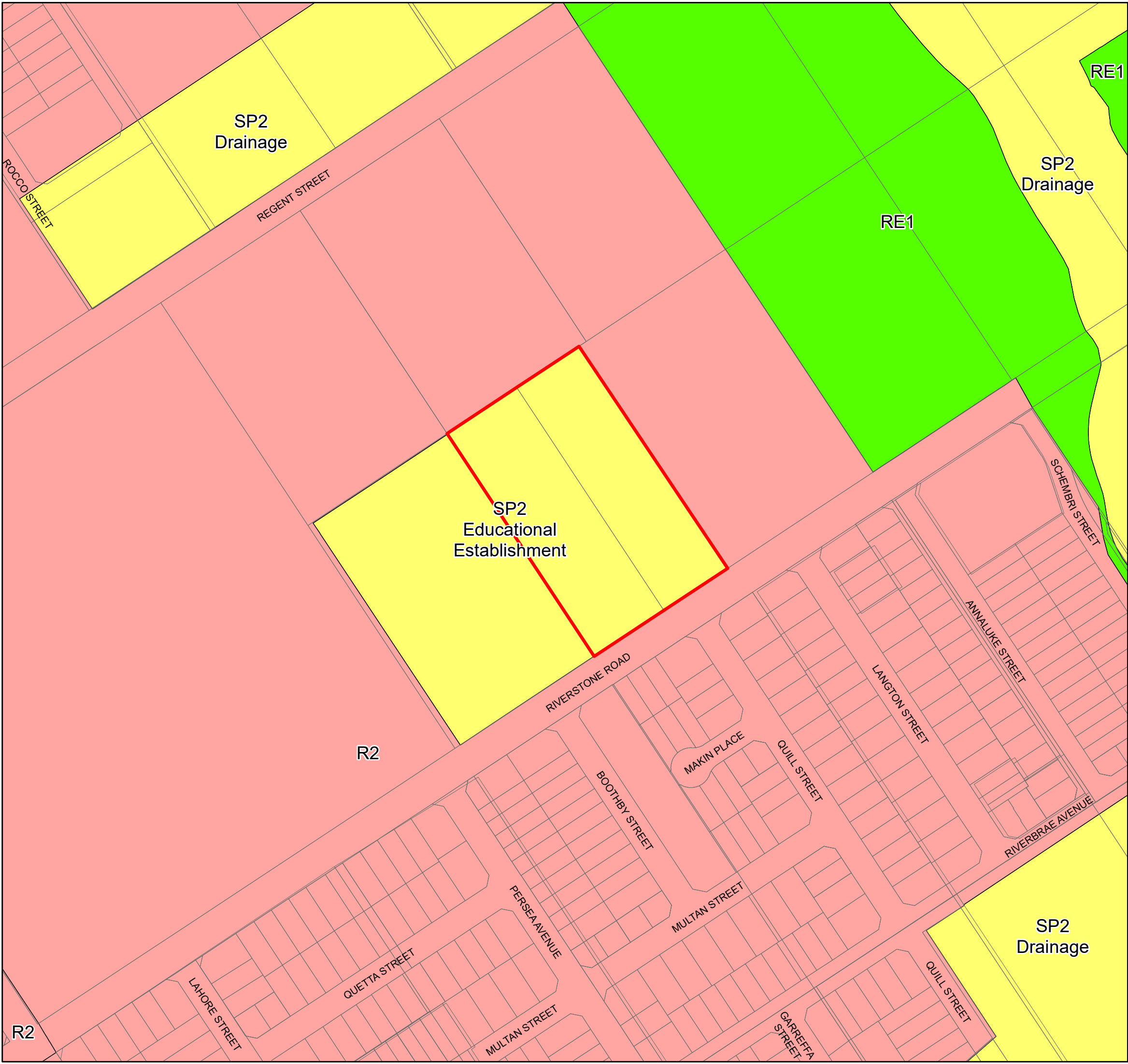
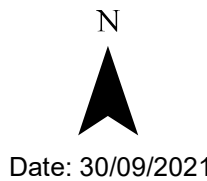
Legend

-  Subject Land
-  R2 Low Density Residential
-  RE1 Public Recreation
-  SP2 Infrastructure

Cadastre
 Cadastre 10/09/21 © Blacktown City Council

NOTE:
The information shown on this plan is indicative only.
All details must be confirmed by the relevant council officer. This plan must not be reproduced without prior consent.





Scale = 1:2,200  0 10 20 40 60 80 Meters




Riverstone Road, Riverstone

Proposed Land Zone Map


Legend

-  Subject Land
-  R2 Low Density Residential
-  RE1 Public Recreation
-  SP2 Infrastructure

Cadastral

 Cadastral 10/09/21 © Blacktown City Council

NOTE:
The information shown on this plan is indicative only.
All details must be confirmed by the relevant council
officer. This plan must not be reproduced without prior consent.

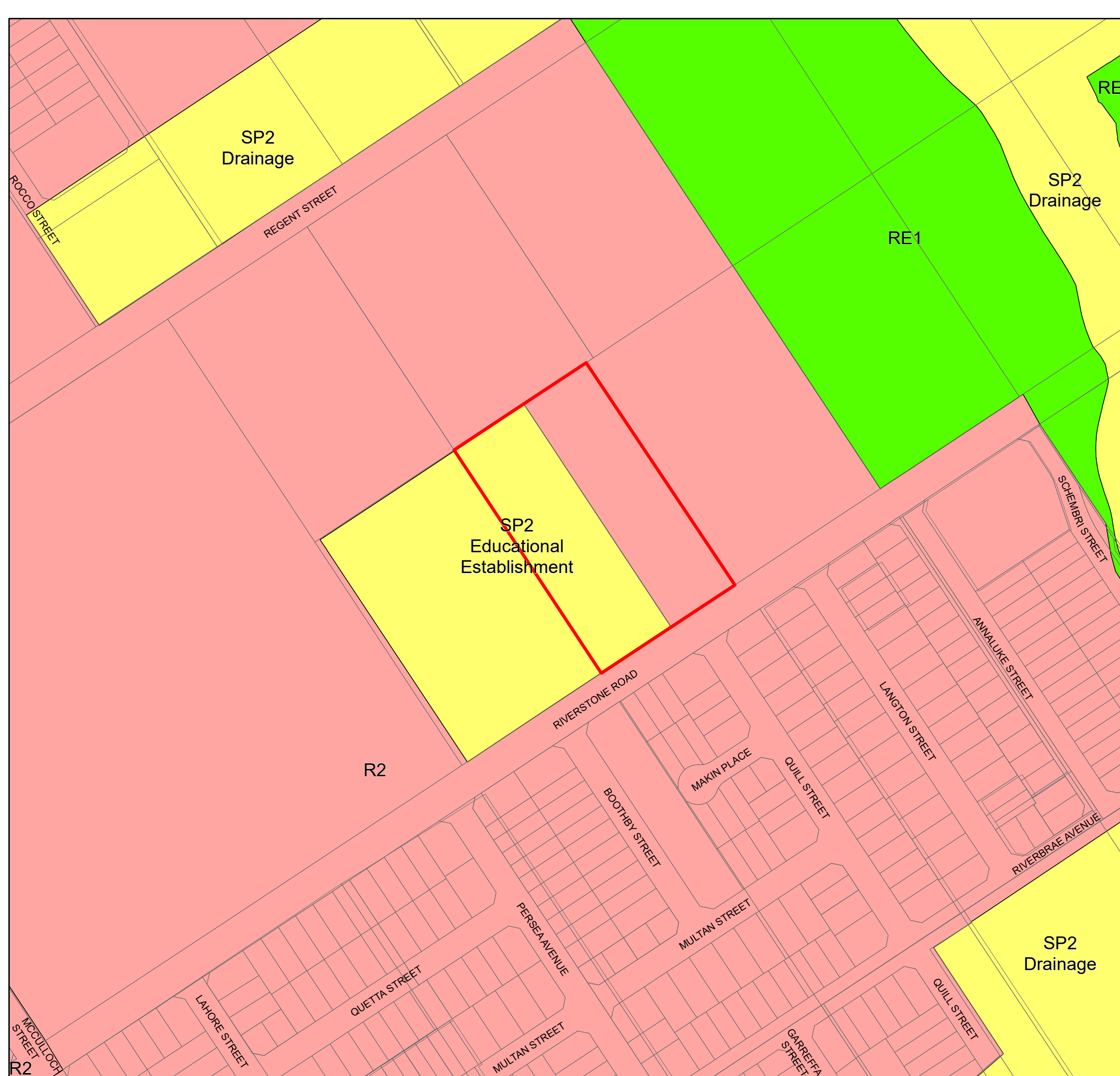
Scale = 1:2,200  Meters



N



Date: 30/09/2021



Existing Height of Buildings Map

Legend

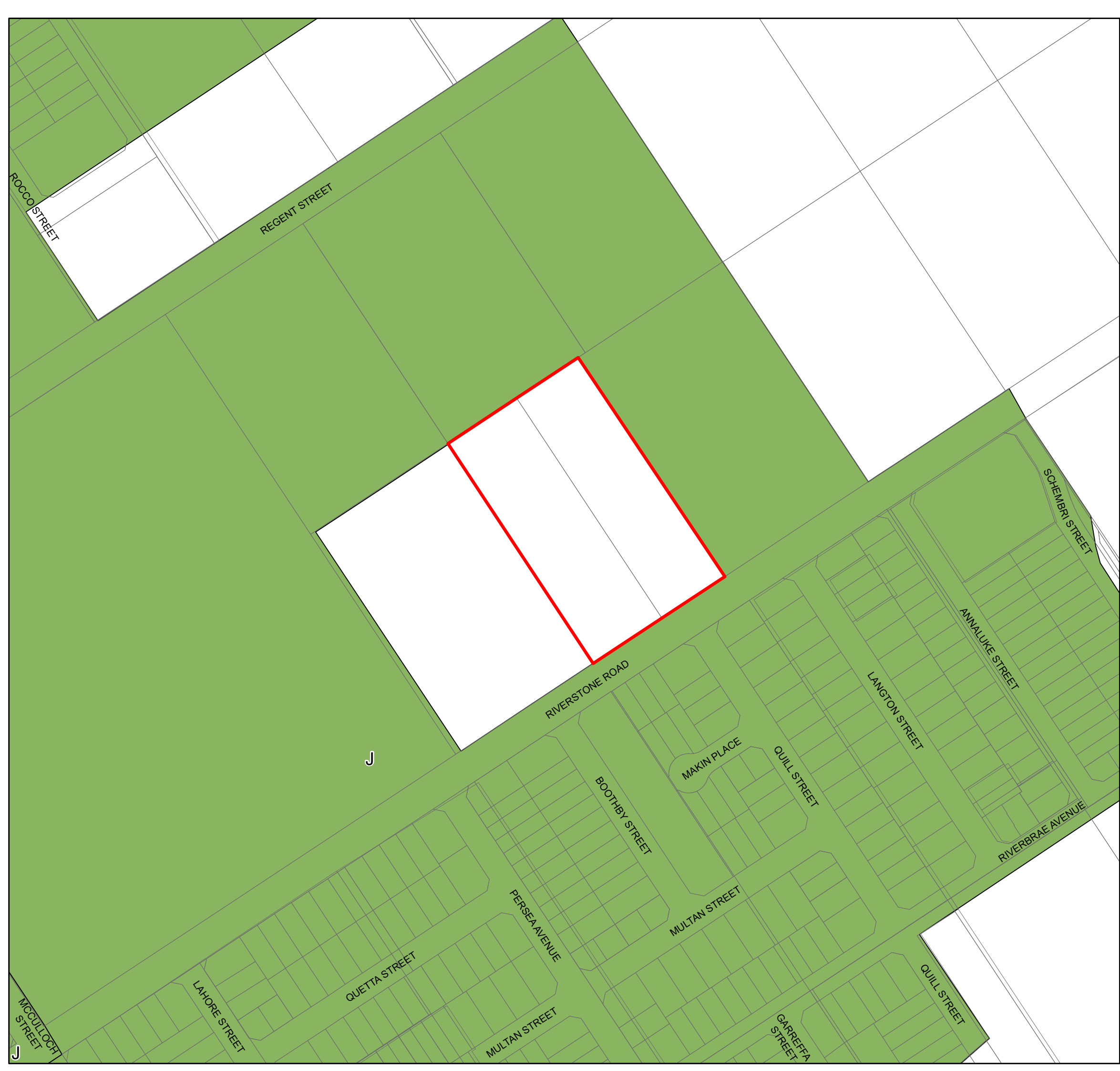
- Subject Land
- Height of Buildings**

J 9 metres
- Cadastre**

Cadastre 10/09/21 © Blacktown City Council

NOTE:
The information shown on this plan is indicative only.
All details must be confirmed by the relevant council officer. This plan must not be reproduced without prior consent.

Scale = 1:2,200 0 10 20 40 60 80 Meters



Proposed Height of Buildings Map

Legend

Subject Land

Height of Buildings

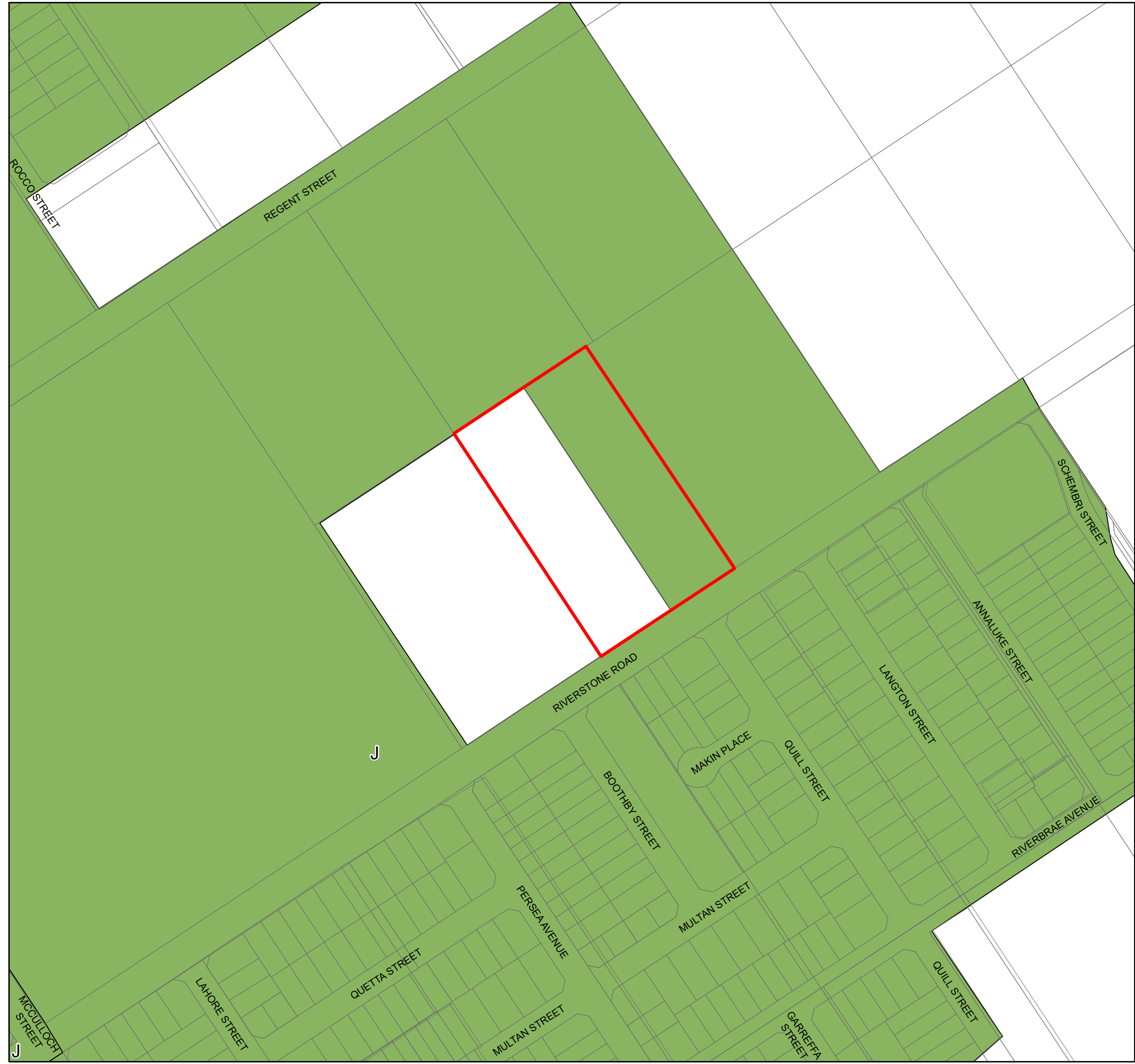
J 9 metres

Cadastre

Cadastre 10/09/21 © Blacktown City Council

NOTE:
The information shown on this plan is indicative only.
All details must be confirmed by the relevant council officer. This plan must not be reproduced without prior consent.





Scale = 1:2,200 0 10 20 40 60 80 Meters




Riverstone Road, Riverstone

Existing Residential
Density Map

Legend

-  Subject Land
-  O1 15 dph
-  Q 20 dph
-  T 25 dph

Cadastre

 Cadastre 10/09/21 © Blacktown City Council

NOTE:
The information shown on this plan is indicative only.
All details must be confirmed by the relevant council
officer. This plan must not be reproduced without prior consent.

Scale = 1:2,200 0 10 20 40 60 80 Meters







Date: 30/09/2021




Riverstone Road, Riverstone

Proposed Residential
Density Map

Legend

-  Subject Land
-  O1 15 dph
-  Q 20 dph
-  T 25 dph

Cadastre

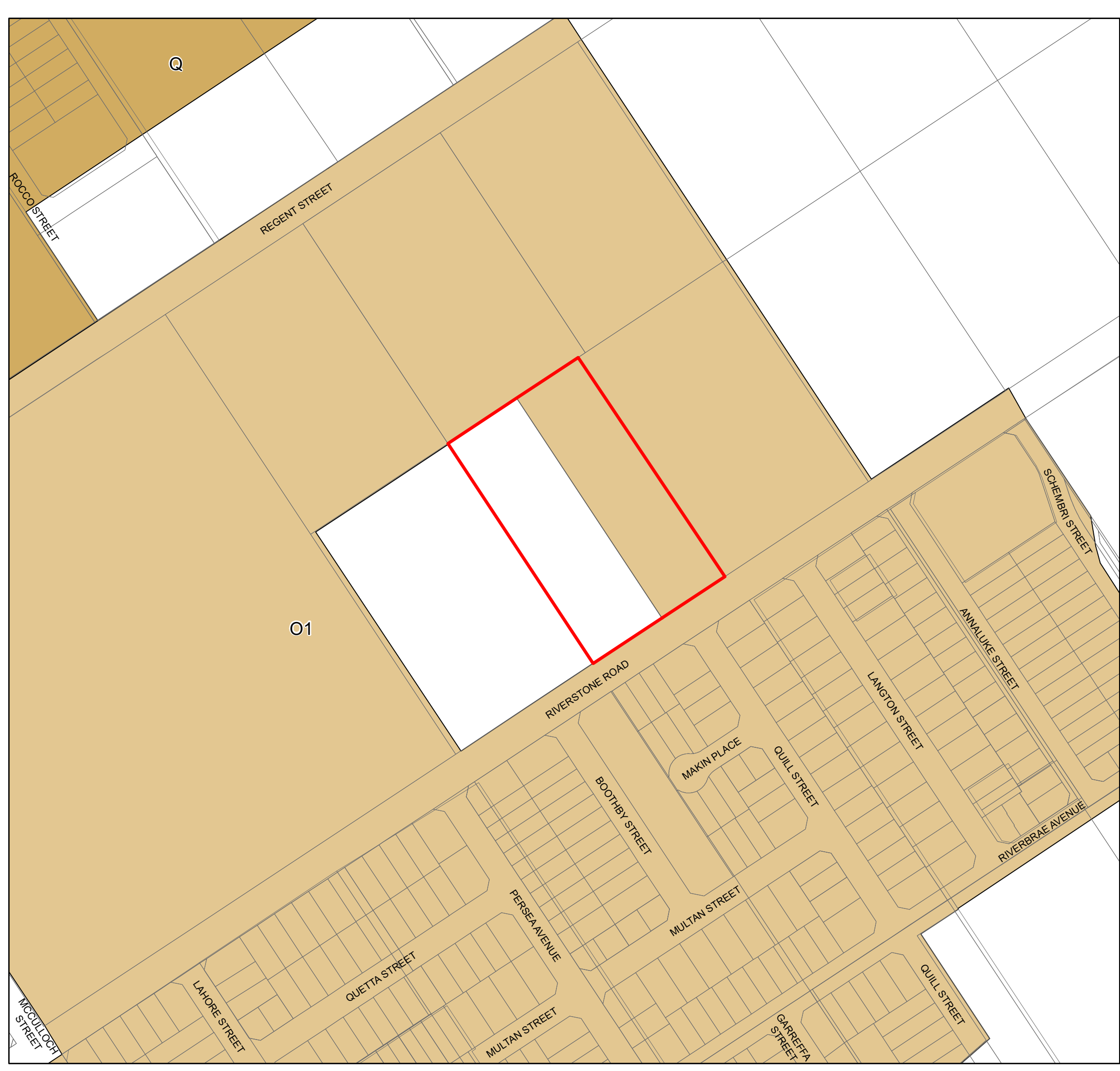
 Cadastre 10/09/21 © Blacktown City Council

NOTE:
The information shown on this plan is indicative only.
All details must be confirmed by the relevant council
officer. This plan must not be reproduced without prior consent.

Scale = 1:2,200 0 10 20 40 60 80 Meters





Date: 30/09/2021




Riverstone Road, Riverstone

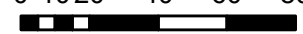
Existing Land Reservation Acquisition Map

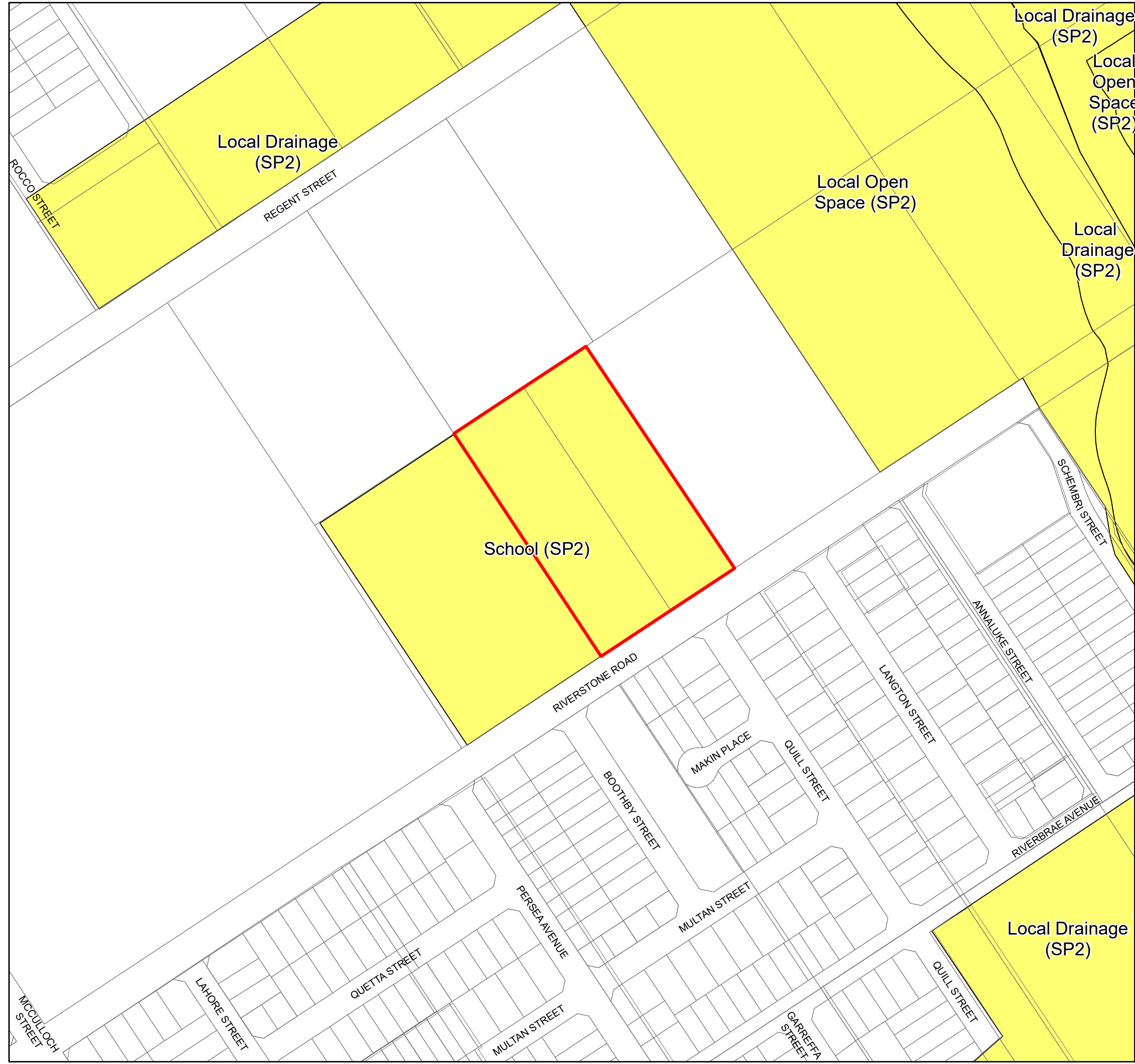
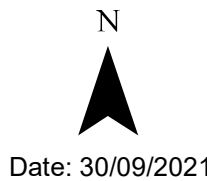
Legend

-  Subject Land
-  Land Reservation Acquisition

Cadastre
 Cadastre 10/09/21 © Blacktown City Council

NOTE:
The information shown on this plan is indicative only.
All details must be confirmed by the relevant council officer. This plan must not be reproduced without prior consent.



Scale = 1:2,200  Meters




Riverstone Road, Riverstone

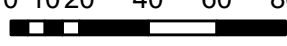
Proposed Land Reservation Acquisition Map

Legend

-  Subject Land
-  Land Reservation Acquisition

Cadastre
 Cadastre 10/09/21 © Blacktown City Council

NOTE:
The information shown on this plan is indicative only.
All details must be confirmed by the relevant council officer. This plan must not be reproduced without prior consent.

Scale = 1:2,200  Meters

